

## RFC North Sea – Baltic Re-Routing Scenarios



Co-financed by the Connecting Europe  
Facility of the European Union

---

Version v1

---

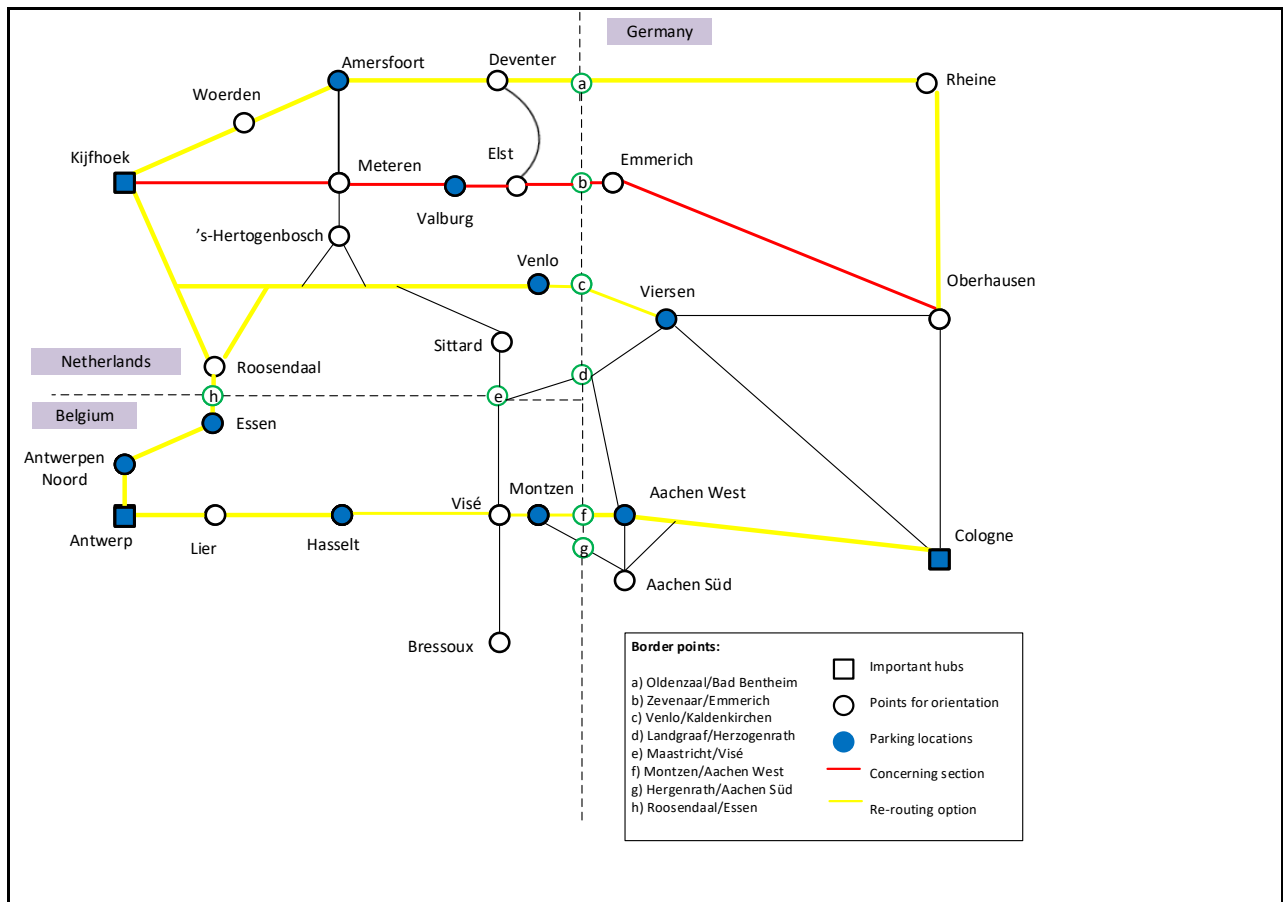
10.12.2021

## List of content

|   |    |
|---|----|
| 1. Re-routing scenario for section Kijfhoek – Zevenaar / Emmerich - Oberhausen  | 3  |
| 2. Re-routing scenario for section Kijfhoek – Oldenzaal / Bad Bentheim – Rheine | 4  |
| 3. Re-routing scenario for section Roosendaal – Essen                           | 5  |
| 4. Re-routing scenario for section Aachen West - Montzen                        | 6  |
| 5. Re-routing scenario for section Dresden - Děčín                              | 7  |
| 6. Re-routing scenario for section Horka - Węgliniec                            | 8  |
| 7. Re-routing scenario for section Frankfurt (Oder) – Rzepin                    | 9  |
| 8. Re-routing scenario for section Rzepin - Poznań                              | 10 |
| 9. Re-routing scenario for section Trakiszki – Mockava                          | 10 |
| 10. Re-routing scenario for section Skierniewice – Łuków                        | 11 |
| 11. Re-routing scenario for section Łuków - Małaszewicze                        | 12 |
| 12. Re-routing scenario for section Poznań- Zduńska Wola - Warszawa             | 13 |
| 13. Re-routing scenario for section Poznań – Toruń - Olsztyn - Elk              | 14 |
| 14. Re-routing scenario for section Poznań - Olsztyn                            | 15 |
| 15. Re-routing scenario for section Bremen - Bremerhaven                        | 16 |
| 16. Re-routing scenario for section Braunschweig - Magdeburg                    | 17 |
| 17. Re-routing scenario for section Hannover - Minden                           | 18 |
| 18. Re-routing scenario for section Berlin – Frankfurt (Oder) Pbf               | 19 |
| 19. Re-routing scenario for section Maschen – Hamburg                           | 20 |
| 20. Re-routing scenario for section Jelgava - Radviliškis                       | 21 |
| 21. Re-routing scenario for section Valga - Tartu                               | 22 |

## 1. Re-routing scenario for section Kijfhoek – Zevenaar / Emmerich - Oberhausen

Schematic map including re-routing options:

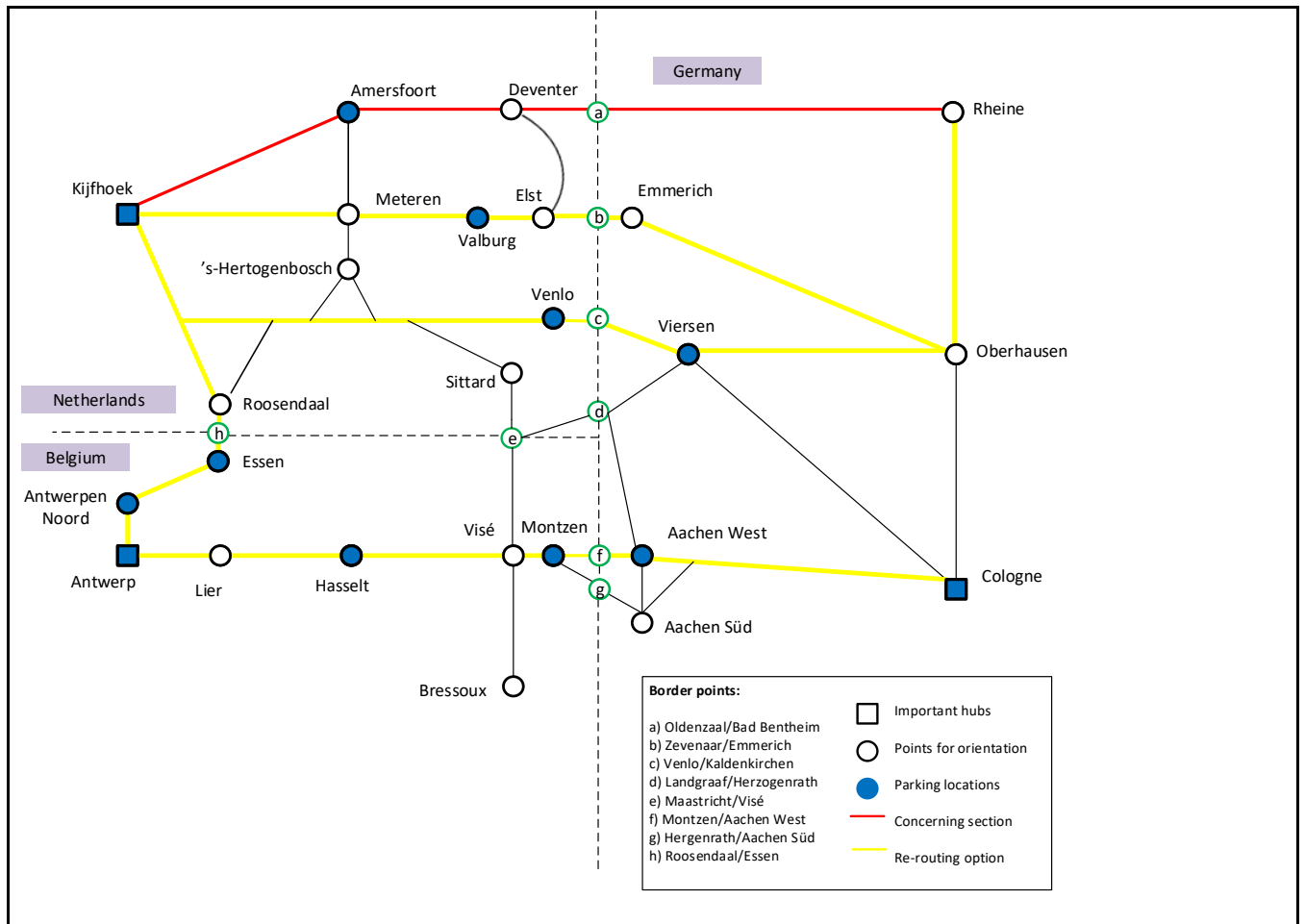


When the route Kijfhoek – Zevenaar / Emmerich - Oberhausen is blocked re-routing options are:

| Route   |
|---|
| Kijfhoek – Venlo / Kaldenkirchen – Viersen                |
| Kijfhoek – Oldenzaal / Bad Bentheim – Rheine - Oberhausen |
| Kijfhoek – Roosendaal / Essen - Montzen - Aachen West     |

## 2. Re-routing scenario for section Kijfhoek – Oldenzaal / Bad Bentheim – Rheine

Schematic map including re-routing options:

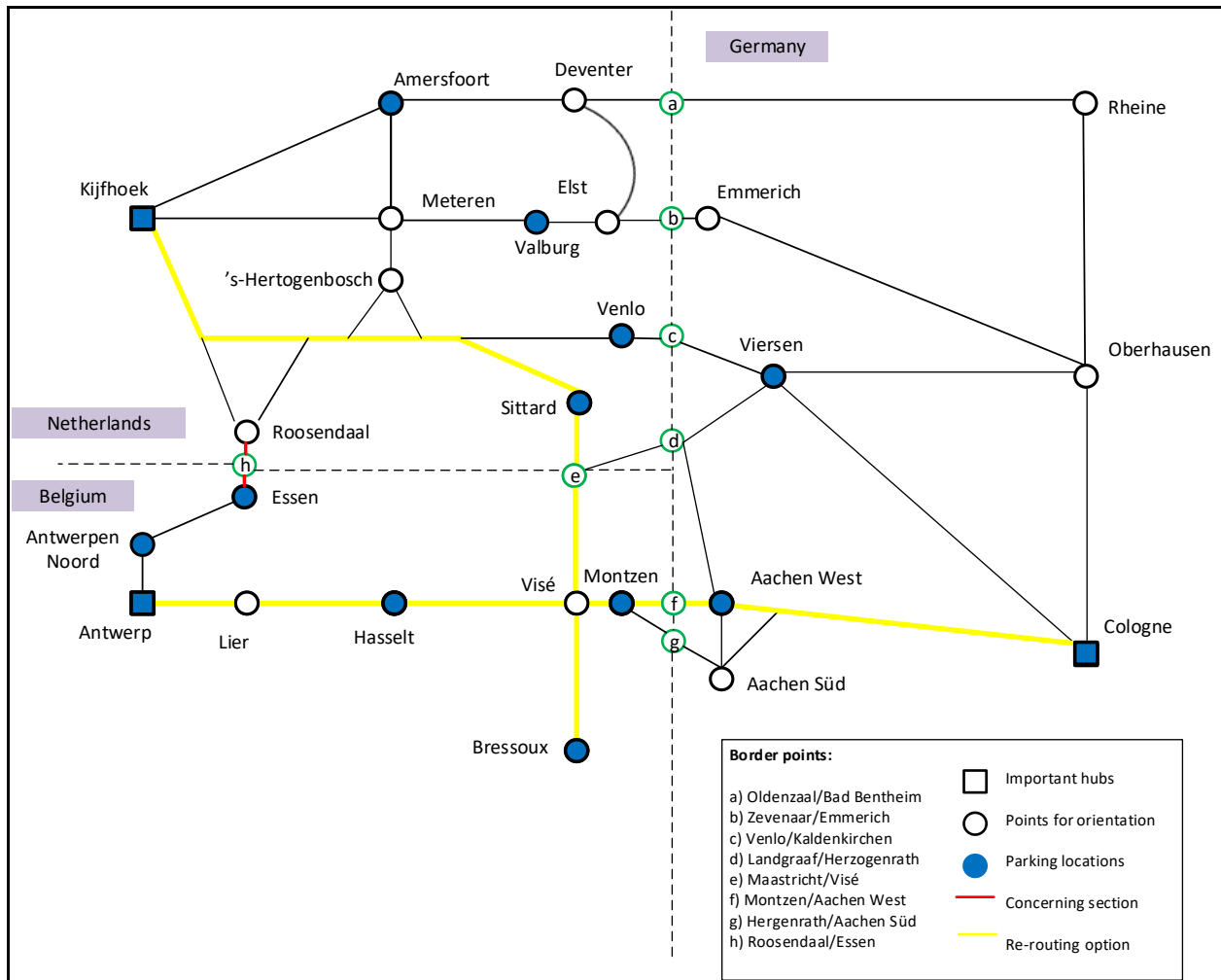


When this route is blocked the re-routing options are:

| Route   |
|---|
| Kijfhoek – Zevenaar / Emmerich - Oberhausen           |
| Kijfhoek – Venlo / Kaldenkirchen – Viersen            |
| Kijfhoek – Roosendaal / Essen - Montzen - Aachen West |

### 3. Re-routing scenario for section Roosendaal – Essen

Schematic map including re-routing options:

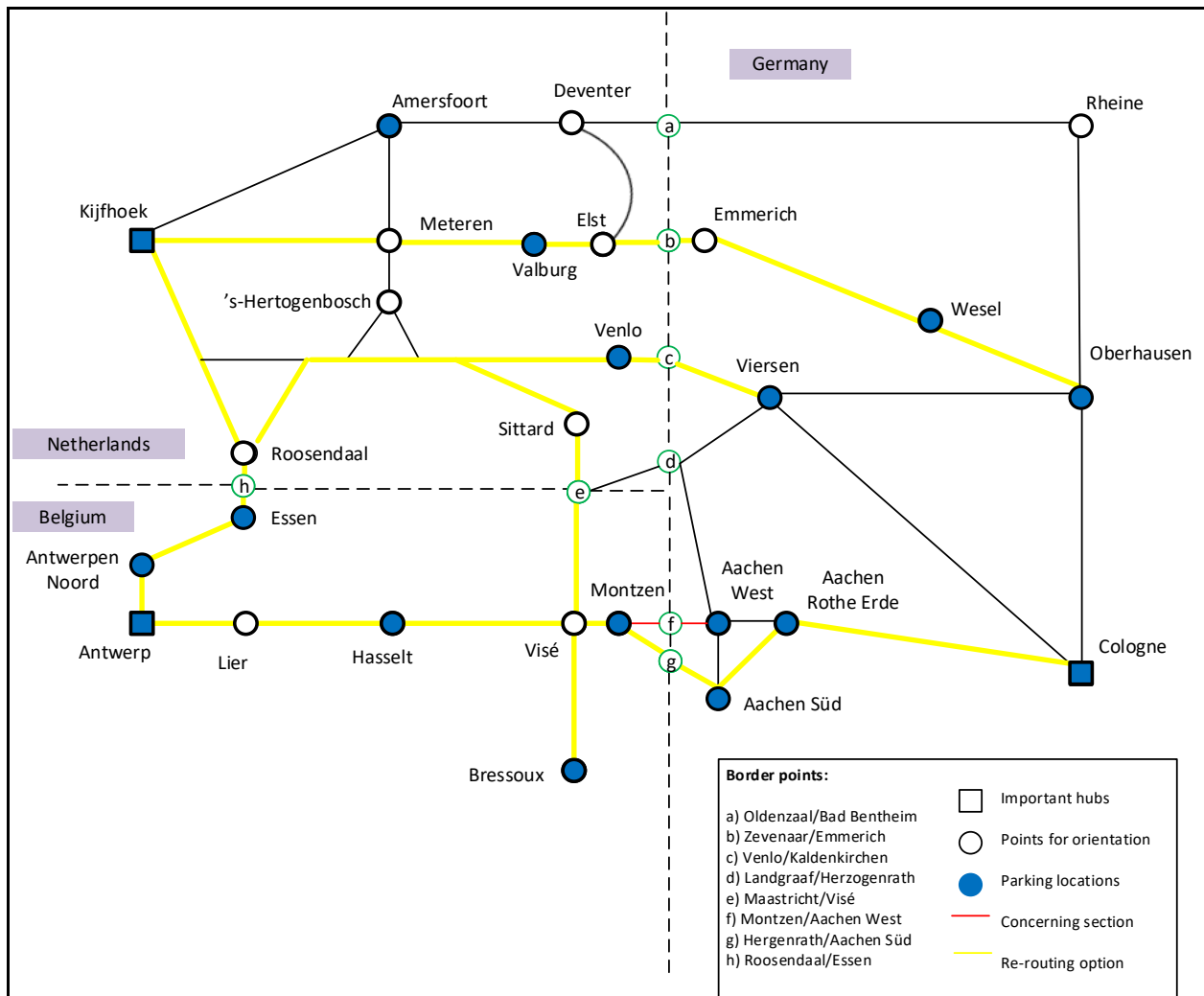


When this route is blocked the re-routing options are:

| Route  |
|--|
| Kijfhoek – Roermond – Maastricht / Visé – Bressoux – Aachen West |
| Antwerp – Montzen - Aachen West                                  |

#### 4. Re-routing scenario for section Aachen West - Montzen

Schematic map including re-routing options:

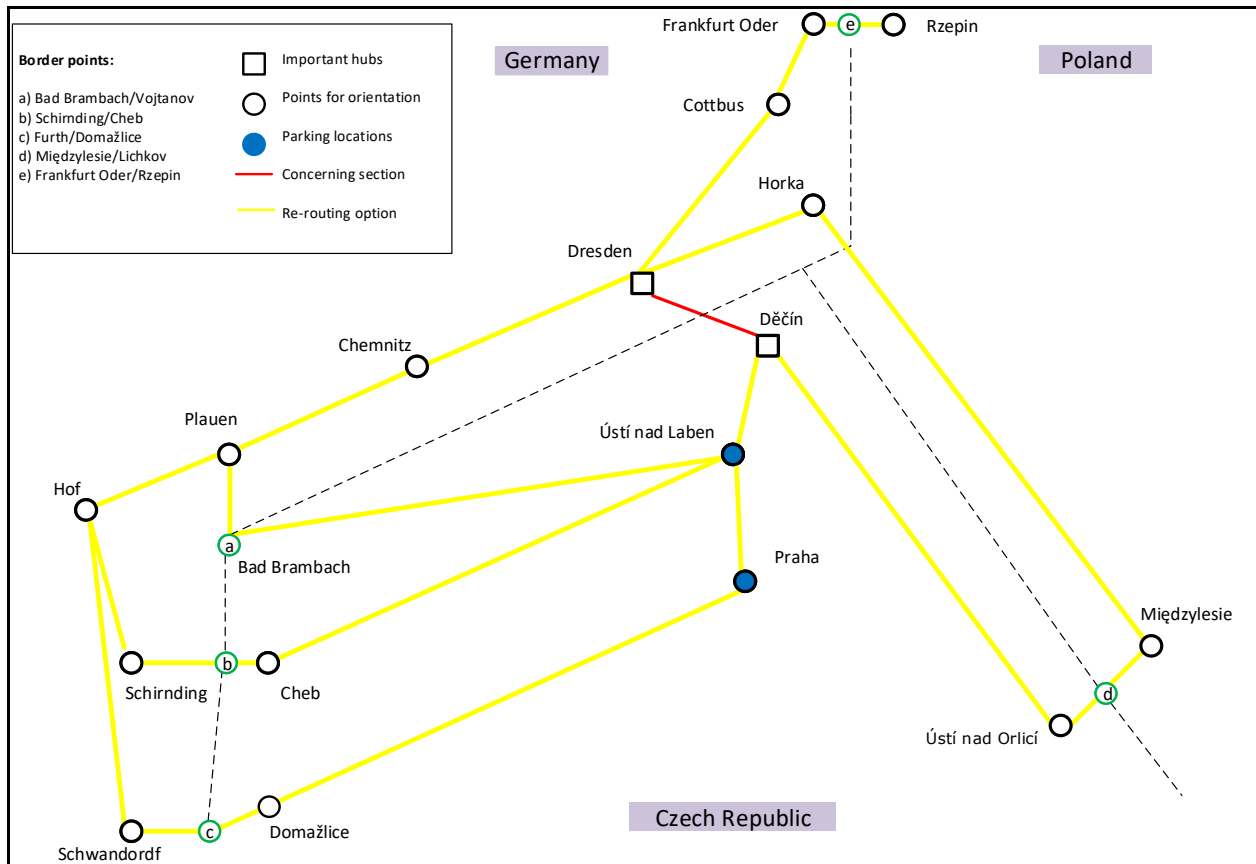


When this route is blocked the re-routing options are:

| Route  |
|--|
| Antwerp – Essen / Roosendaal– Venlo / Kaldenkirchen– Viersen   |
| Antwerp – Kijfhoek – Zevenaar / Emmerich – Oberhausen  |
| Aachen Rothe Erde - Aachen Süd – Hergenrath - Montzen -Antwerp (If incident between Montzen and Aachen West)       |
| Antwerp – Essen / Roosendaal– Maastricht / Visé – Bressoux – Aachen West (If incident between Antwerp and Hasselt) |

## 5. Re-routing scenario for section Dresden - Děčín

Schematic map including re-routing options:

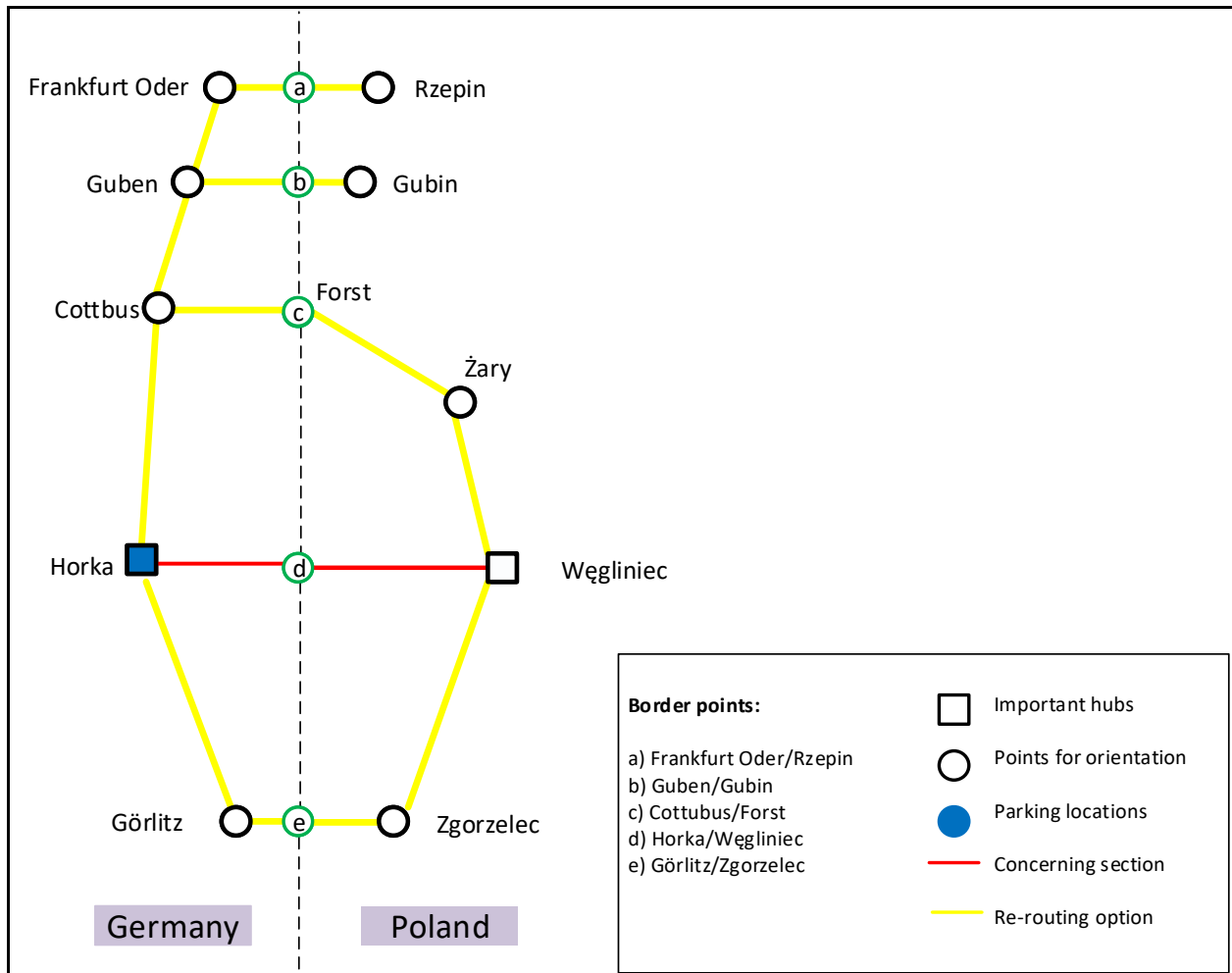


When the route Dresden - Děčín is blocked re-routing options are:

| Route  |
|--|
| Dresden - Chemnitz - Plauen - Bad Brambach – Ústí nad Labem                    |
| Dresden - Chemnitz - Plauen - Hof – Schirnding – Cheb - Ústí nad Labem         |
| Dresden - Chemnitz - Plauen - Hof - Schwandorf- Furth i.W. - Domažlice - Praha |
| Dresden – Horka – Międzyzlesie – Ústí nad Orlicí                               |
| Dresden - Cottbus - Frankfurt (Oder) - Rzepin                                  |

## 6. Re-routing scenario for section Horka - Węgliniec

Schematic map including re-routing options:



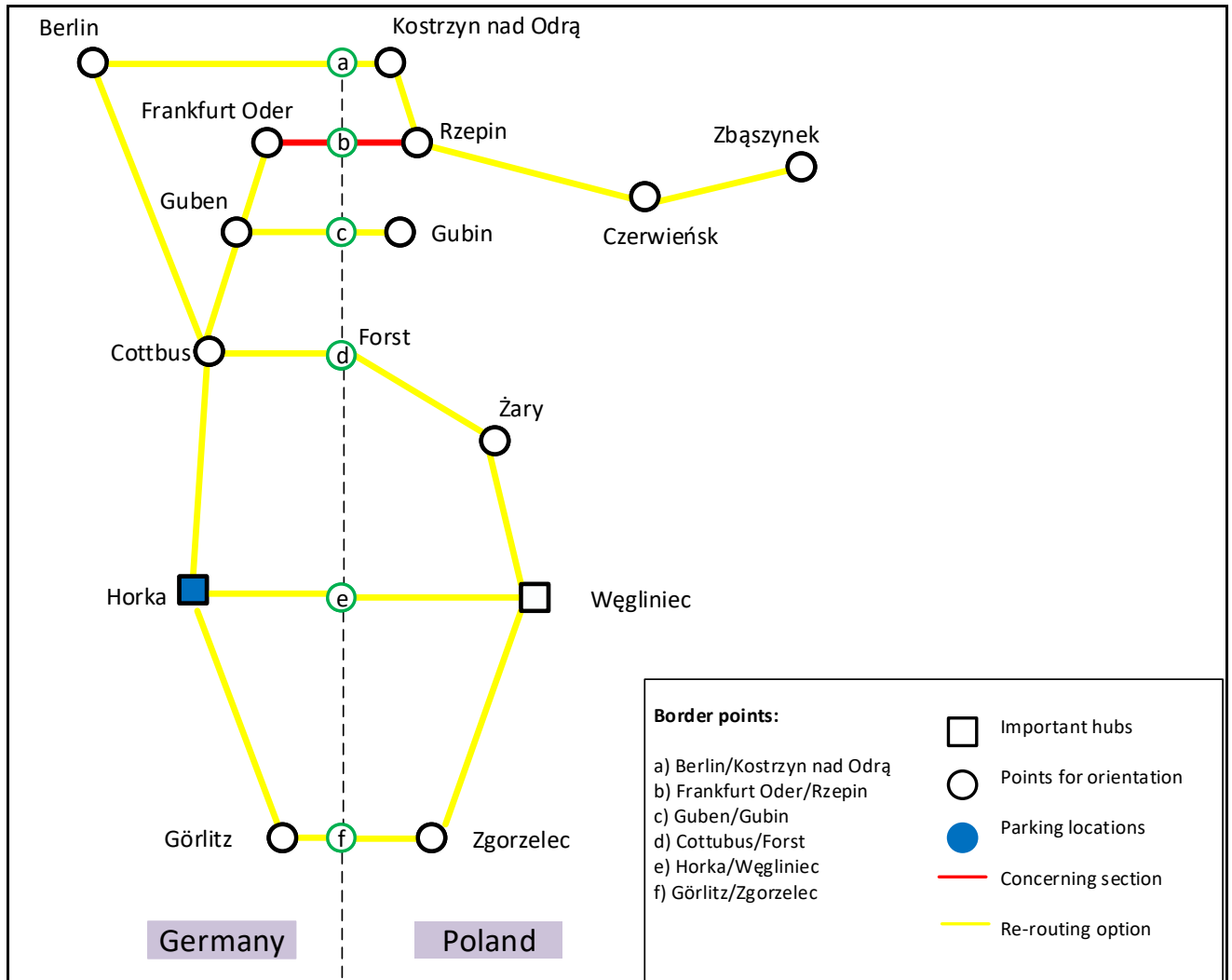
When the route Horka - Węgliniec is blocked re-routing options are:

| Route                                      |
|--|
| Horka - Cottbus – Guben - Gubin            |
| Horka - Görlitz – Zgorzelec – Węgliniec    |
| Horka - Frankfurt (Oder) – Rzepin          |
| Horka – Cottbus – Forst – Żary – Węgliniec |



## 7. Re-routing scenario for section Frankfurt (Oder) – Rzepin

Schematic map including re-routing options:

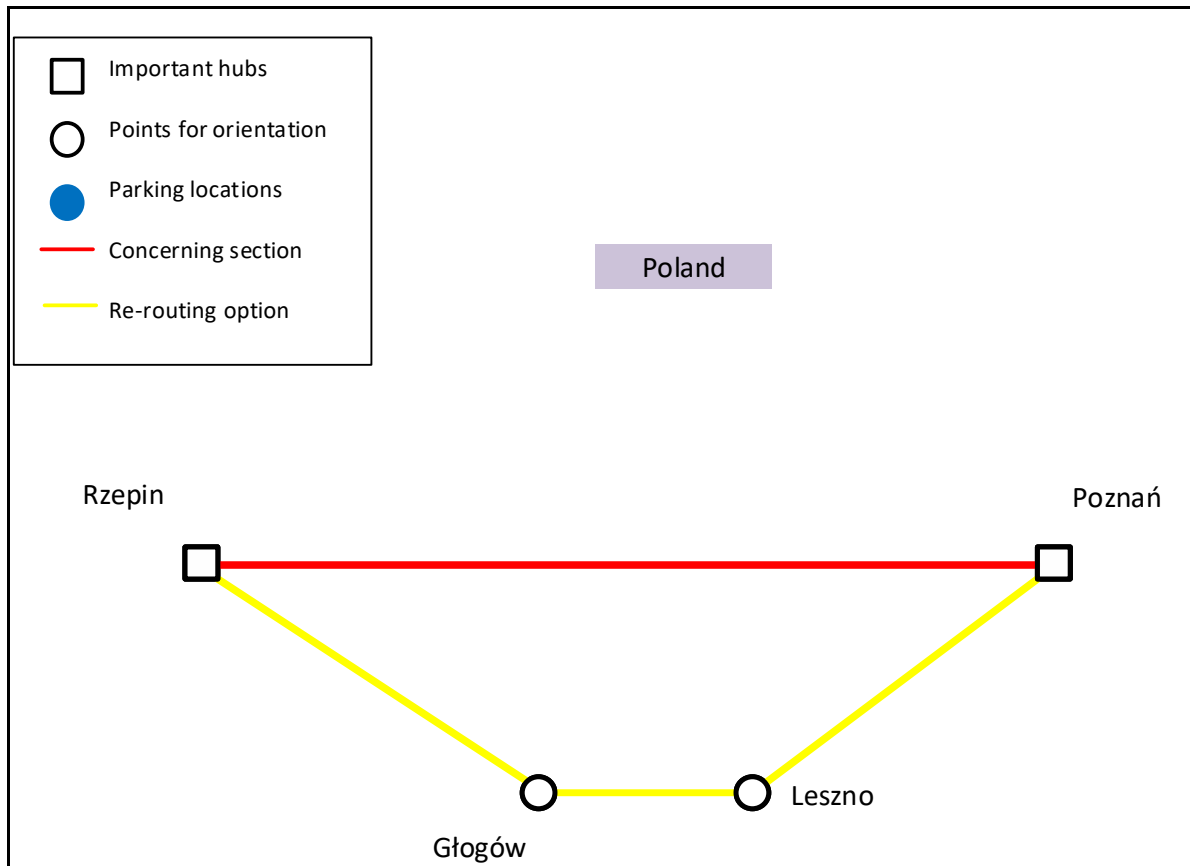


When the route Frankfurt (Oder) – Rzepin is blocked re-routing options are:

| Route  |
|--|
| Horka – Węgliniec  |
| Horka - Cottbus – Guben – Gubin - Czerwieńsk - Zbąszynek |
| Horka - Görlitz – Zgorzelec – Węgliniec                  |
| Horka – Cottbus – Forst – Żary – Węgliniec               |
| Berlin - Kostrzyn  |

## 8. Re-routing scenario for section Rzepin - Poznań

Schematic map including re-routing options:



When the route Rzepin - Poznań is blocked re-routing options are:

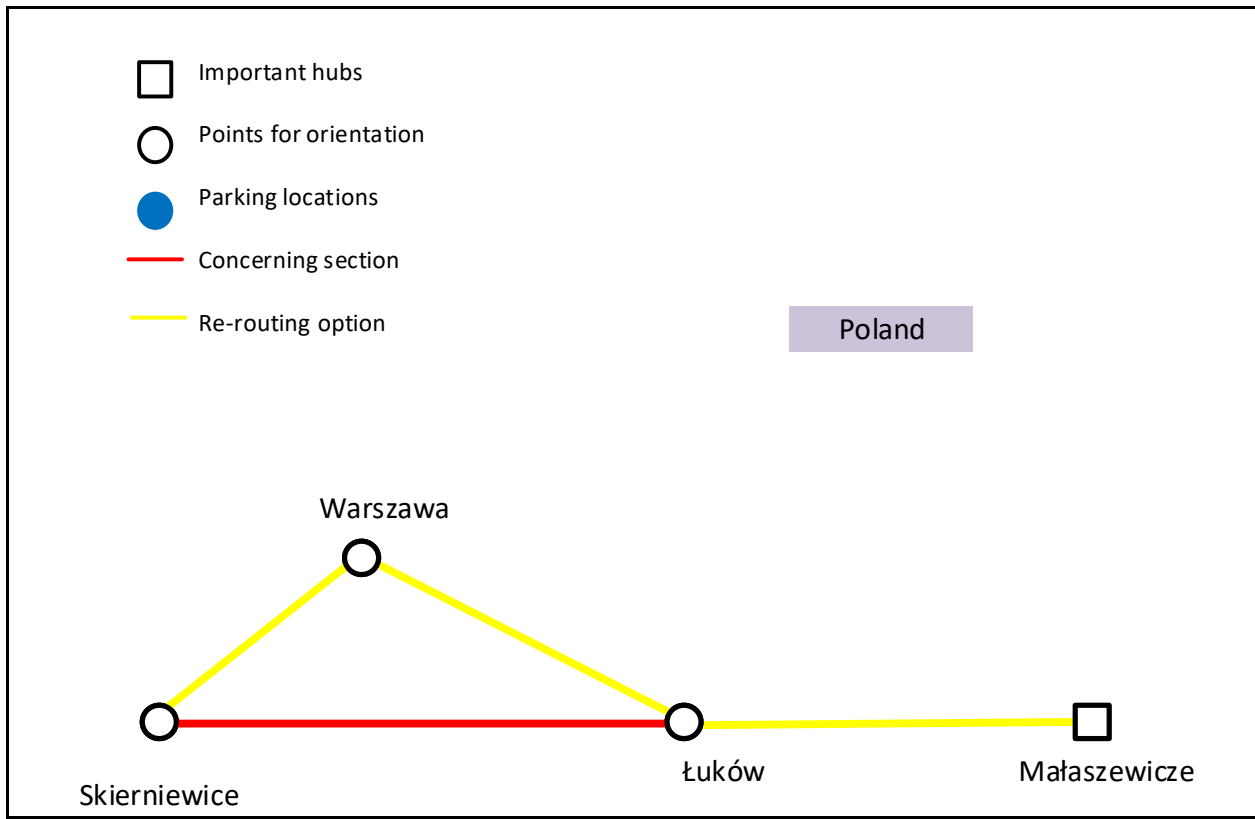
| Route                                 |
|---------------------------------------|
| Rzepin - Jerzmanice Lubuskie - Głogów |
| Głogów - Leszno - Poznań              |

## 9. Re-routing scenario for section Trakiszki – Mockava

The re-routing options run via Belarus or Russia. Because these countries are not part of the European Union and also not part of the RFC NS-B, no special agreements have been made to re-route trains in case of a disruption. Re-routing possibilities have to be agreed on, on ad-hoc basis.

## 10. Re-routing scenario for section Skierniewice – Łuków

Schematic map including re-routing options:

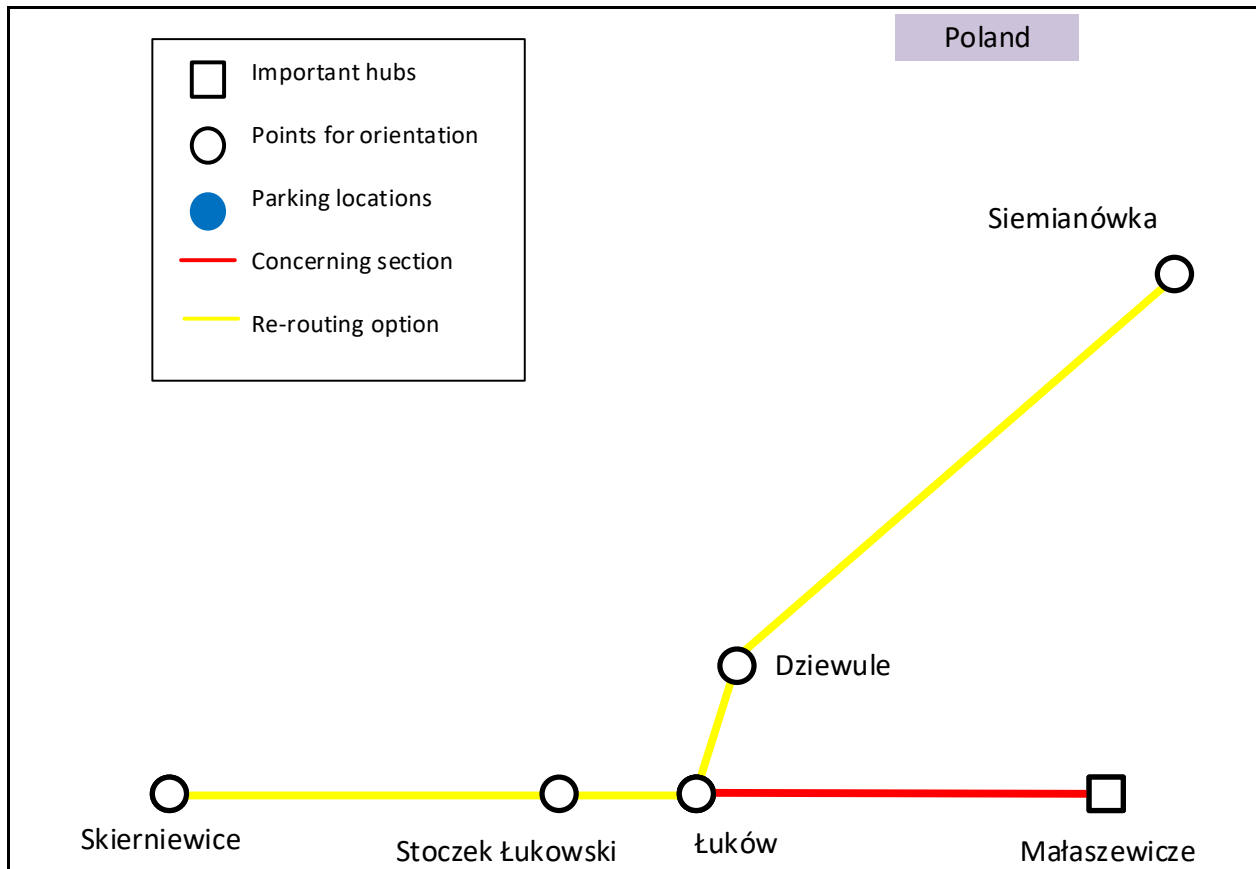


When the route Skierniewice - Łuków is blocked on of re-routing options is:

| Route                           |
|---------------------------------|
| Skierniewice - Warszawa - Łuków |

## 11. Re-routing scenario for section Łuków - Małaszewicze

Schematic map including re-routing options:

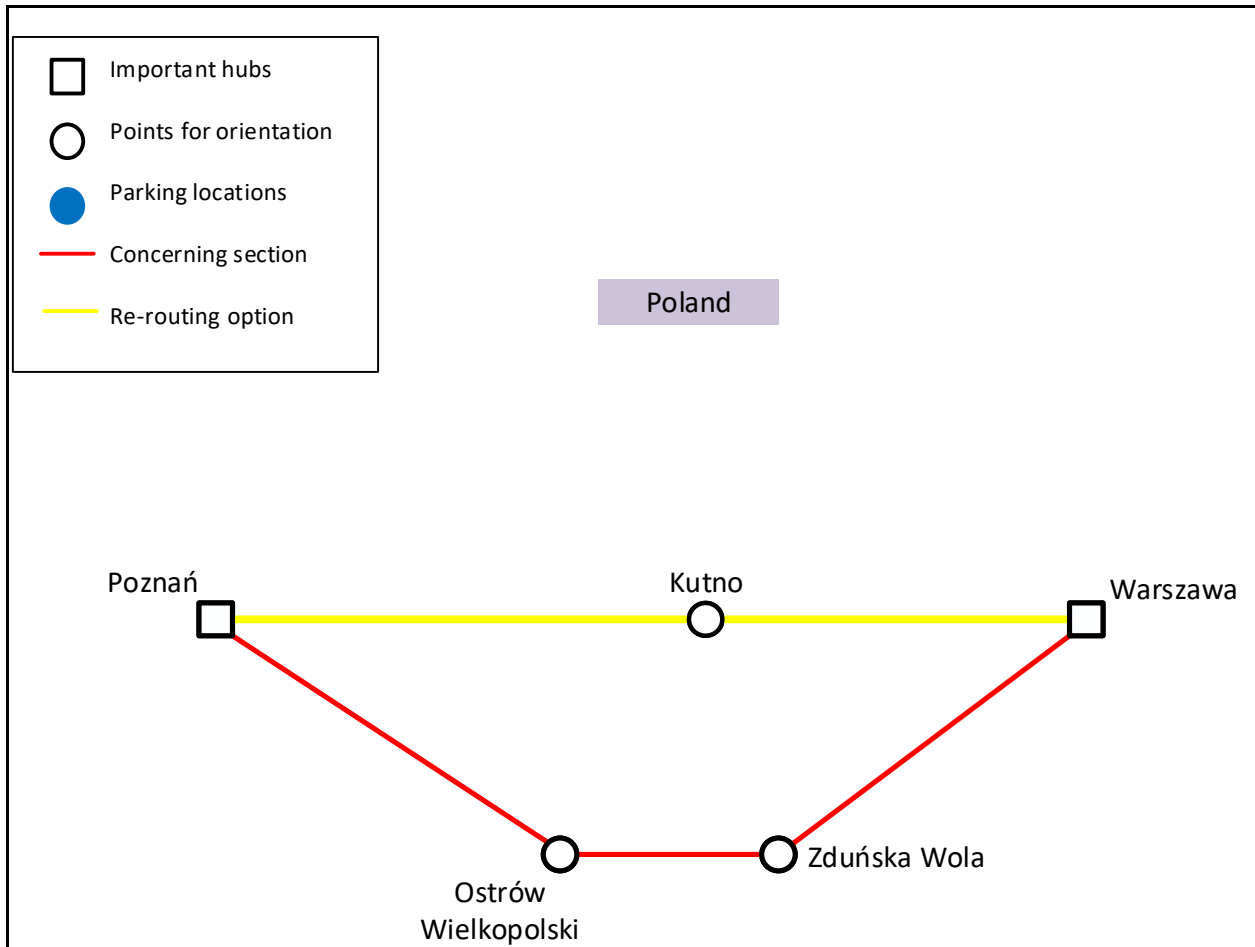


When the route Łuków – Małaszewicze is blocked on of re-routing options is:

| Route                                     |
|---|
| Stoczek Łukowski - Dziewule - Siemianówka |

## 12. Re-routing scenario for section Poznań- Zduńska Wola - Warszawa

Schematic map including re-routing options:

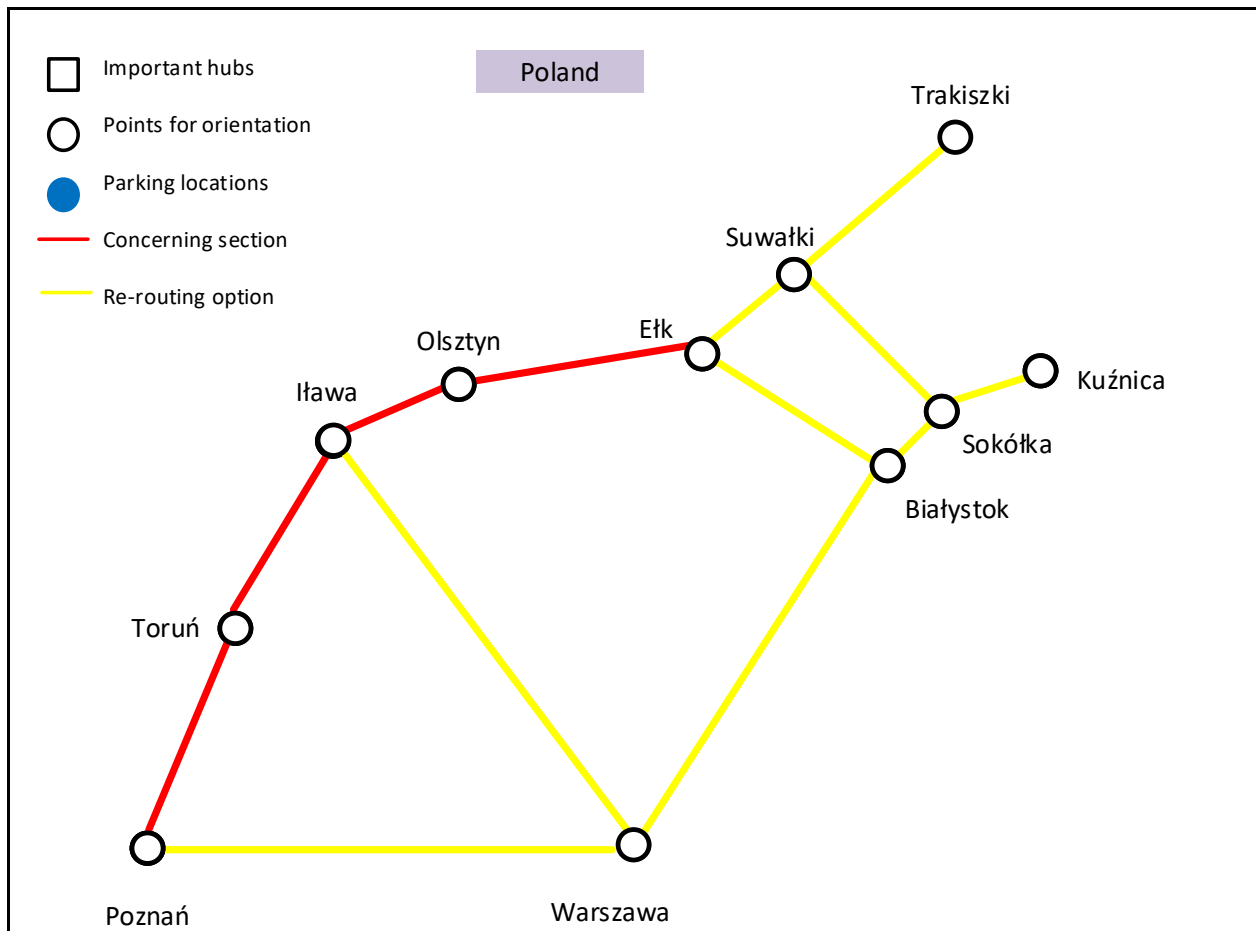


When the route Poznań – Zduńska Wola - Warszawa is blocked, a re-routing option is:

| Route                     |
|---------------------------|
| Poznań – Kutno - Warszawa |

### 13. Re-routing scenario for section Poznań – Toruń - Olsztyn - Ełk

Schematic map including re-routing options:

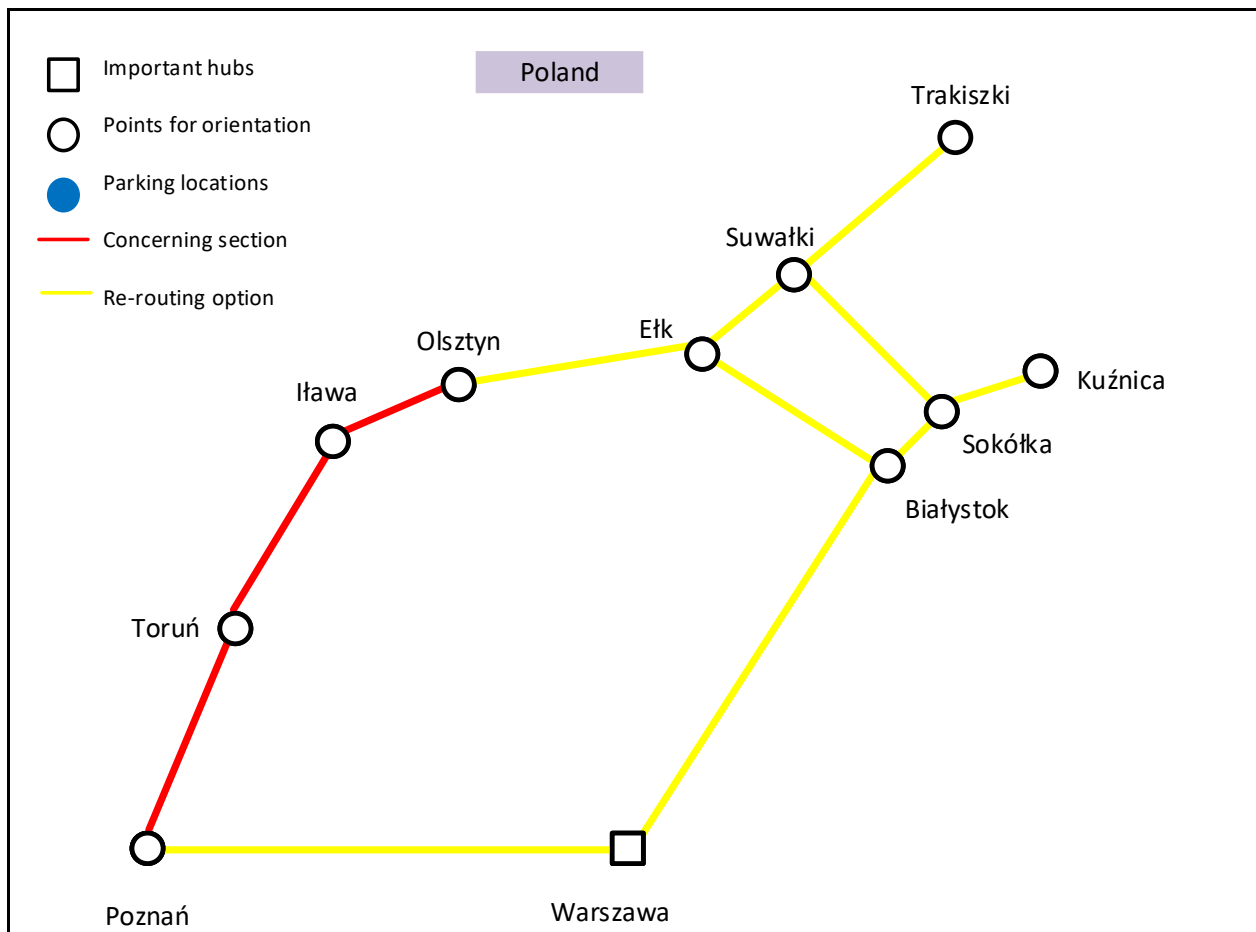


When the route Poznań – Ełk is blocked, a re-routing option is:

| Route                                 |
|---------------------------------------|
| Poznań – Warszawa - Sokółka - Suwałki |

## 14. Re-routing scenario for section Poznań - Olsztyn

Schematic map including re-routing options:

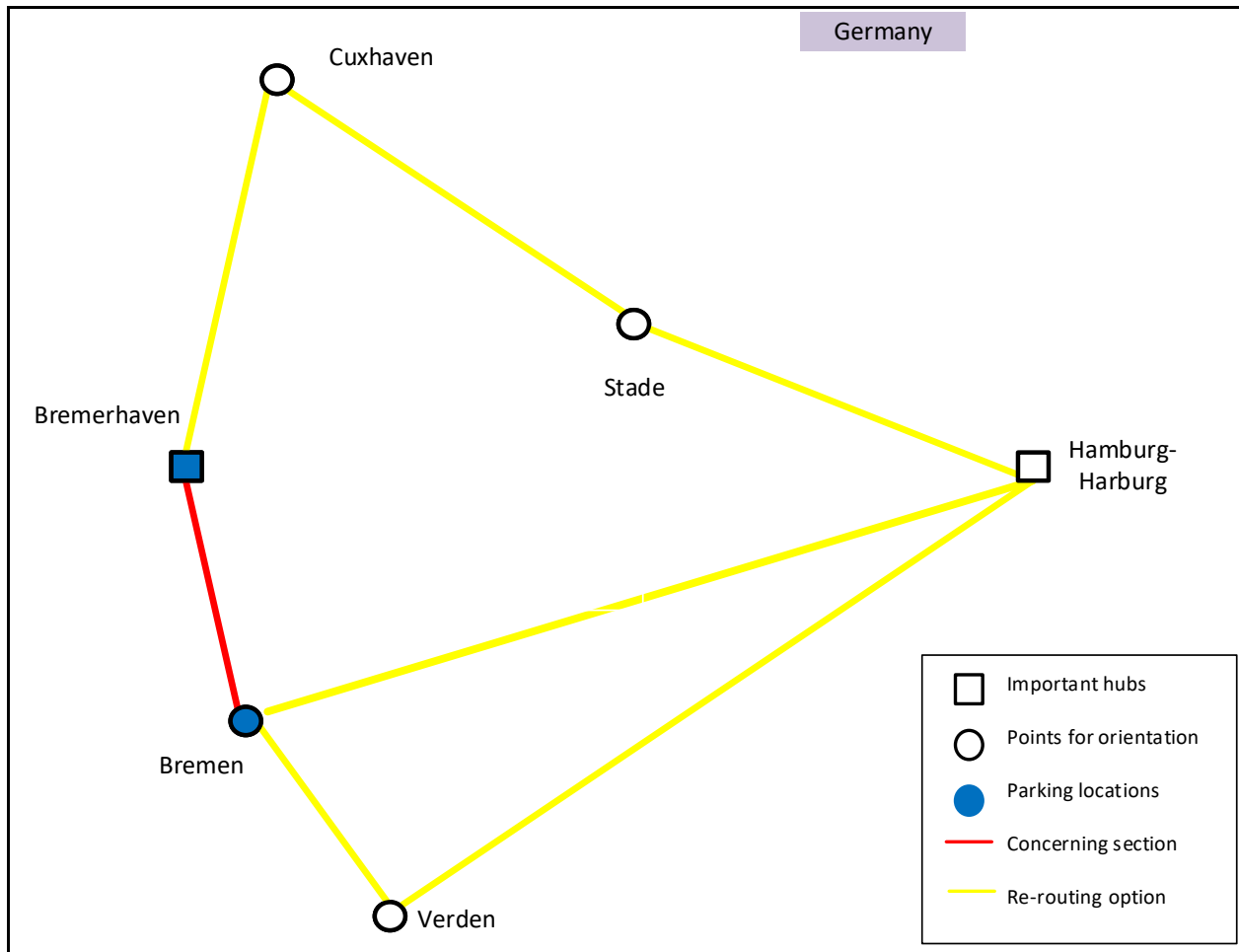


When the route Poznań – Olsztyn is blocked, a re-routing option is:

| Route                               |
|-------------------------------------|
| Poznań – Warszawa - Białystok - Ełk |

## 15. Re-routing scenario for section Bremen - Bremerhaven

Schematic map including re-routing options:



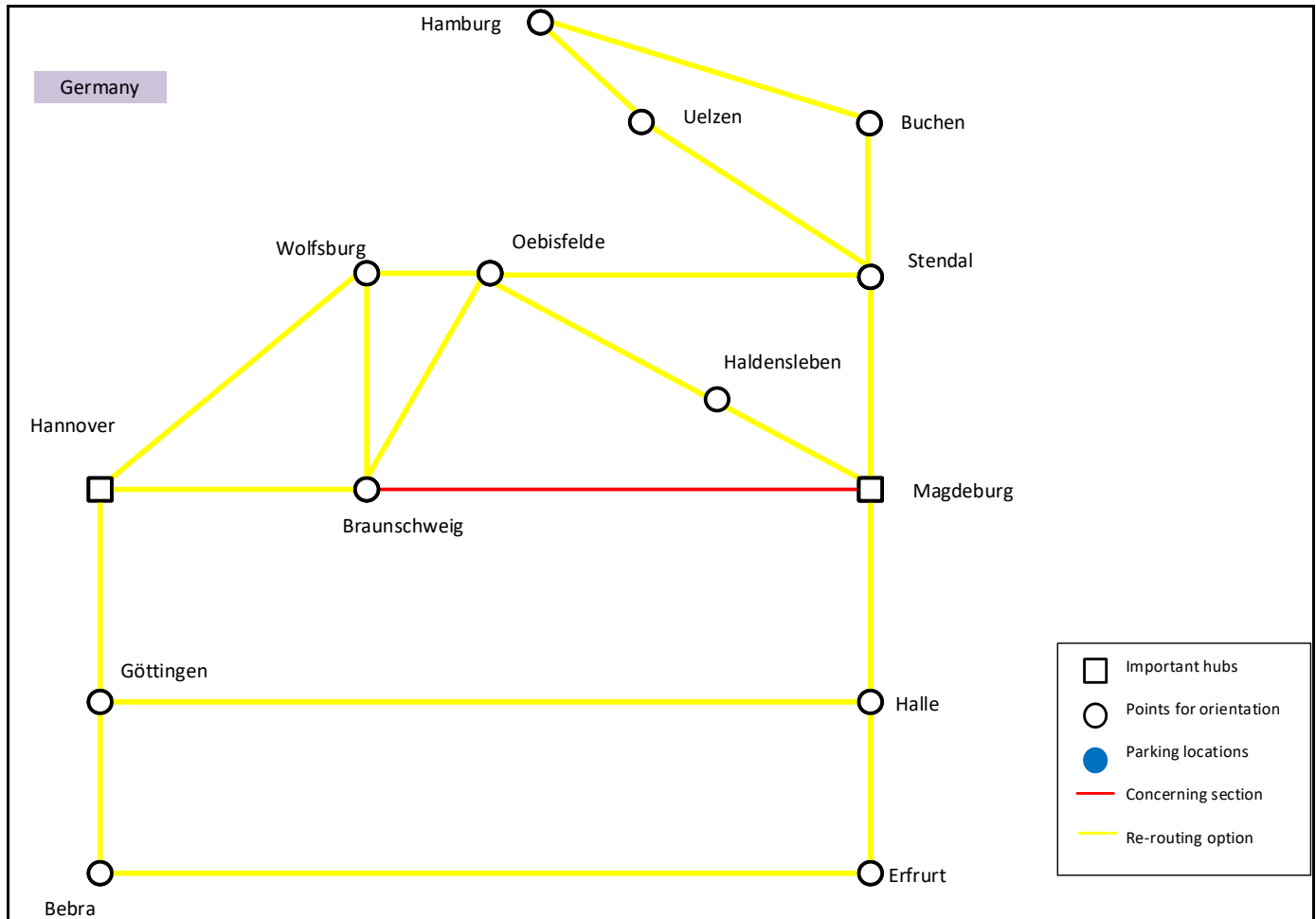
When the route Bremen - Bremerhaven is blocked re-routing options are:

| Route   |
|---|
| Bremerhaven - Cuxhaven - Hamburg-Harburg - Bremen         |
| Bremerhaven - Cuxhaven - Hamburg-Harburg - Verden (Aller) |



## 16. Re-routing scenario for section Braunschweig - Magdeburg

Schematic map including re-routing options:

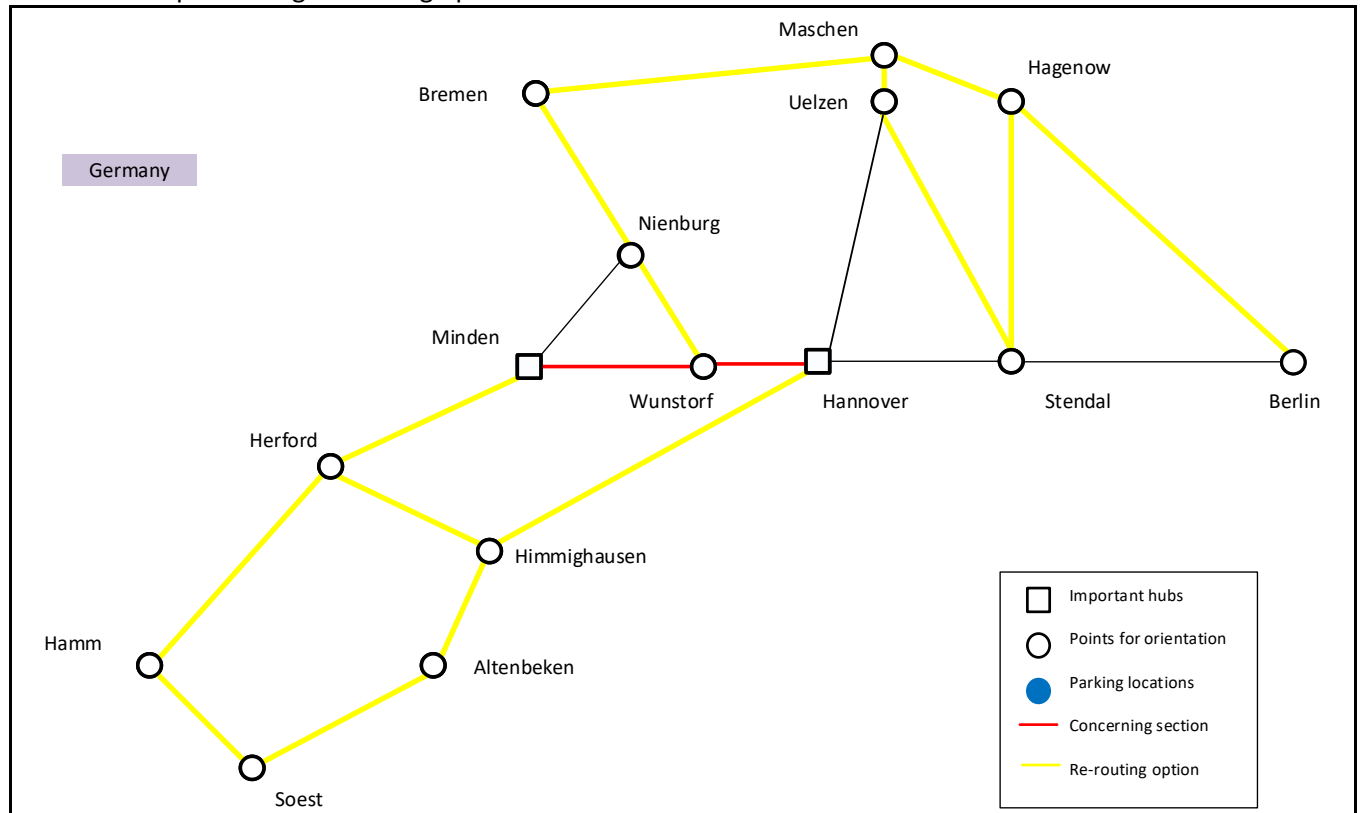


When the route Braunschweig - Magdeburg is blocked re-routing options are:

| Route  |
|--|
| Hannover – Wolfsburg – Stendal – Magdeburg                             |
| Hannover – Braunschweig – Wolfsburg – Stendal – Magdeburg              |
| Hannover – Göttingen – Nordhausen – Halle – Köthen – Magdeburg         |
| Hannover – Göttingen – Bebra – Erfurt – Halle – Bitterfeld – Magdeburg |
| Hamburg – Uelzen – Stendal – Magdeburg                                 |
| Hamburg – Wittenberge – Stendal - Magdeburg                            |
| Braunschweig - Oebisfelde - Haldensleben - Magdeburg                   |

## 17. Re-routing scenario for section Hannover - Minden

Schematic map including re-routing options:

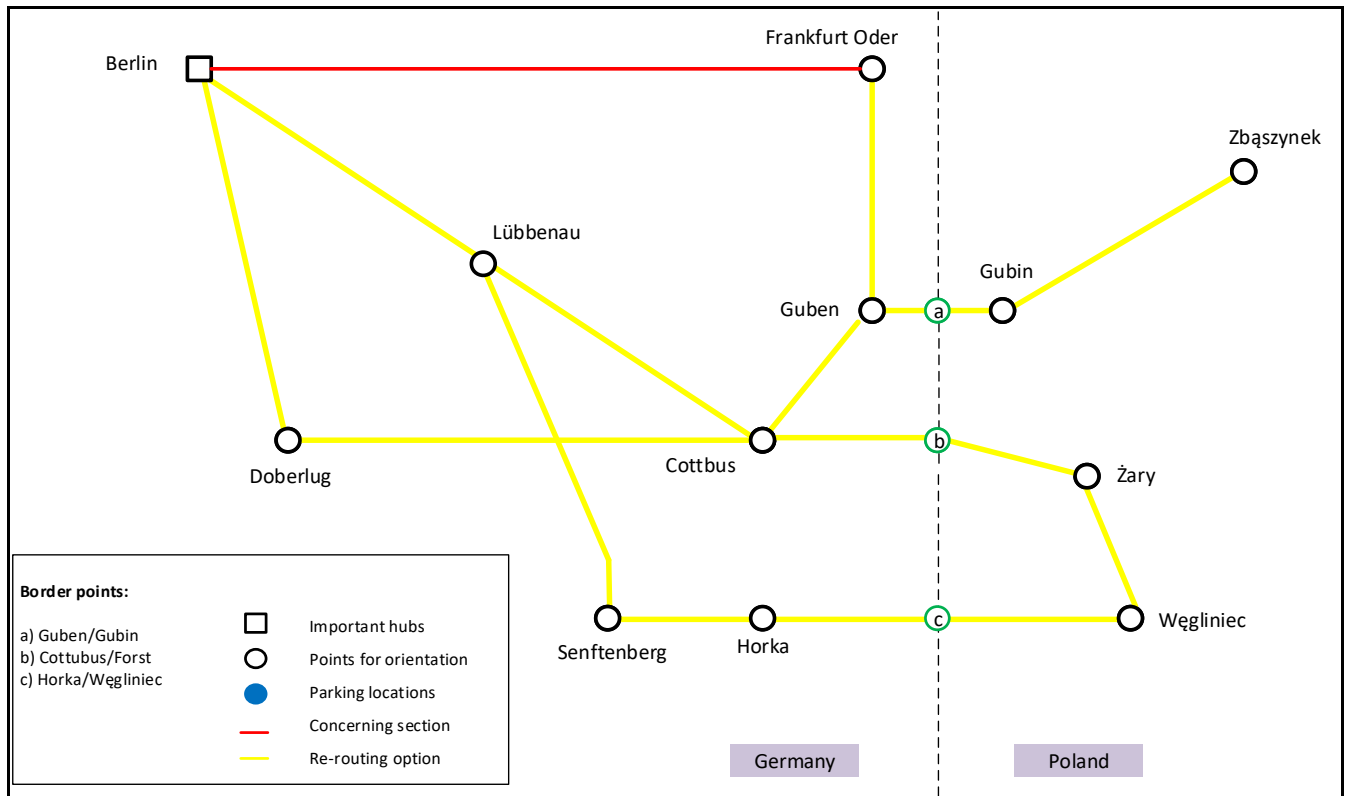


When the route Hannover - Minden is blocked re-routing options are:

| Route  |
|--|
| Hannover – Himmighausen – Altenbeken – Soest – Hamm                    |
| Hannover – Himmighausen – Herford – Minden - Nienburg                  |
| Hannover – Uelzen – Maschen – Rotenburg – Bremen                       |
| (Magdeburg –) Stendal –Uelzen –Maschen – Bremen                        |
| Berlin / Stendal –Wittenberge – Hamburg – Maschen – Rotenburg – Bremen |

## 18. Re-routing scenario for section Berlin – Frankfurt (Oder) Pbf

Schematic map including re-routing options:

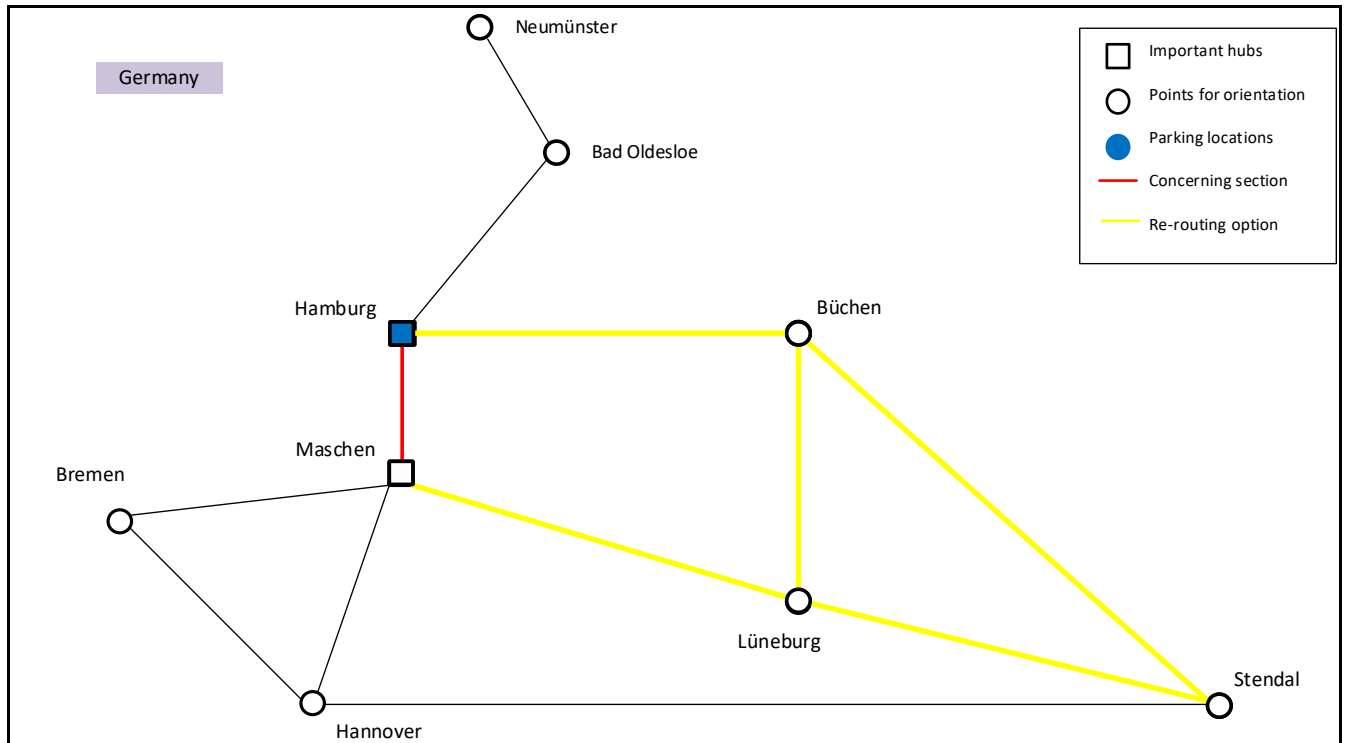


When the route Berlin – Frankfurt (Oder) Pbf is blocked re-routing options are:

| Route   |
|---|
| Berlin – Lübbenau – Cottbus – Guben- Frankfurt (Oder)               |
| Berlin – Lübbenau – Cottbus – Forst (Lausitz) border                |
| Berlin – Doberlug - Kirchhain – Cottbus – Guben – Gubin – Zbąszynek |
| Berlin – Lübbenau – Calau – Senftenberg – Horka – Węgliniec         |

## 19. Re-routing scenario for section Maschen – Hamburg

Schematic map including re-routing options:

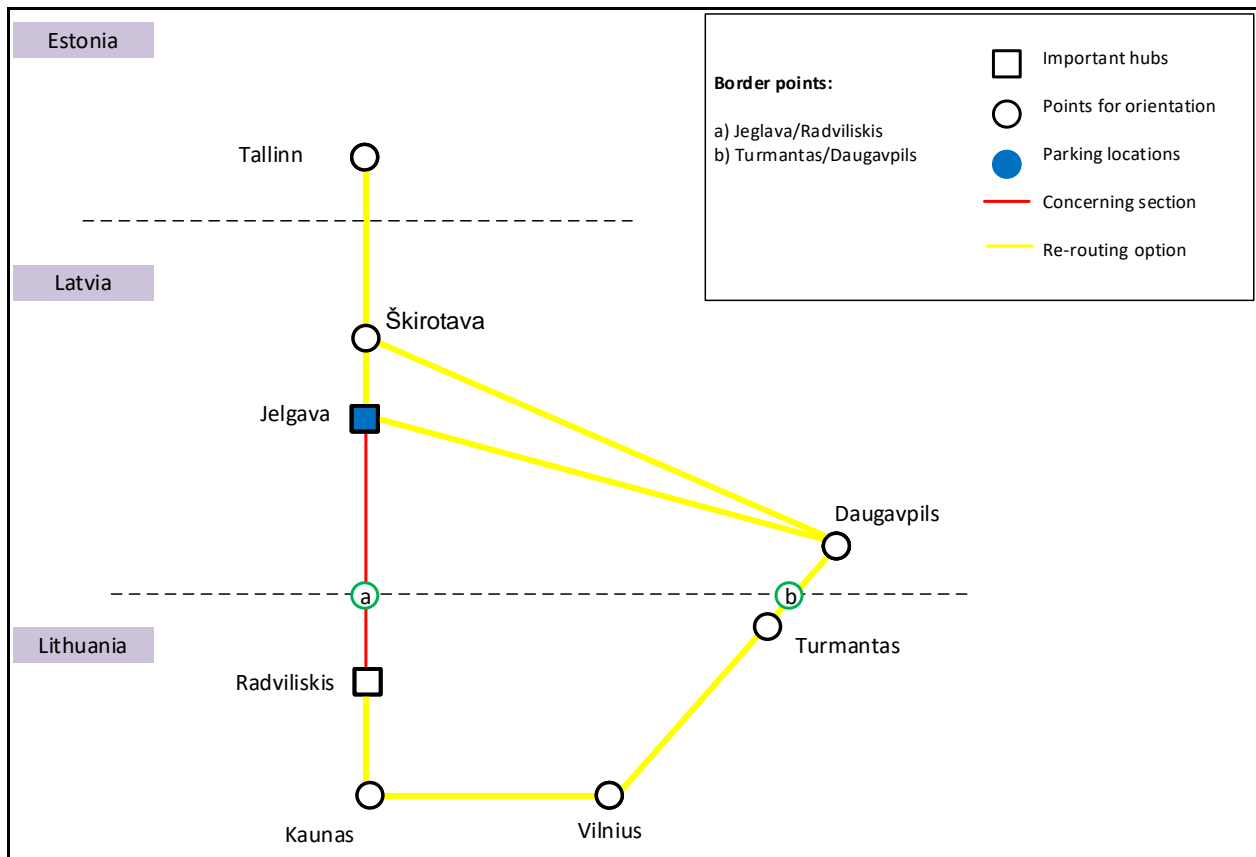


When the route Maschen – Hamburg is blocked re-routing options are:

| Route                                 |
|---------------------------------------|
| Maschen - Stendal – Hamburg           |
| Maschen - Lüneburg – Büchen – Hamburg |

## 20. Re-routing scenario for section Jelgava - Radviliskis

Schematic map including re-routing options:

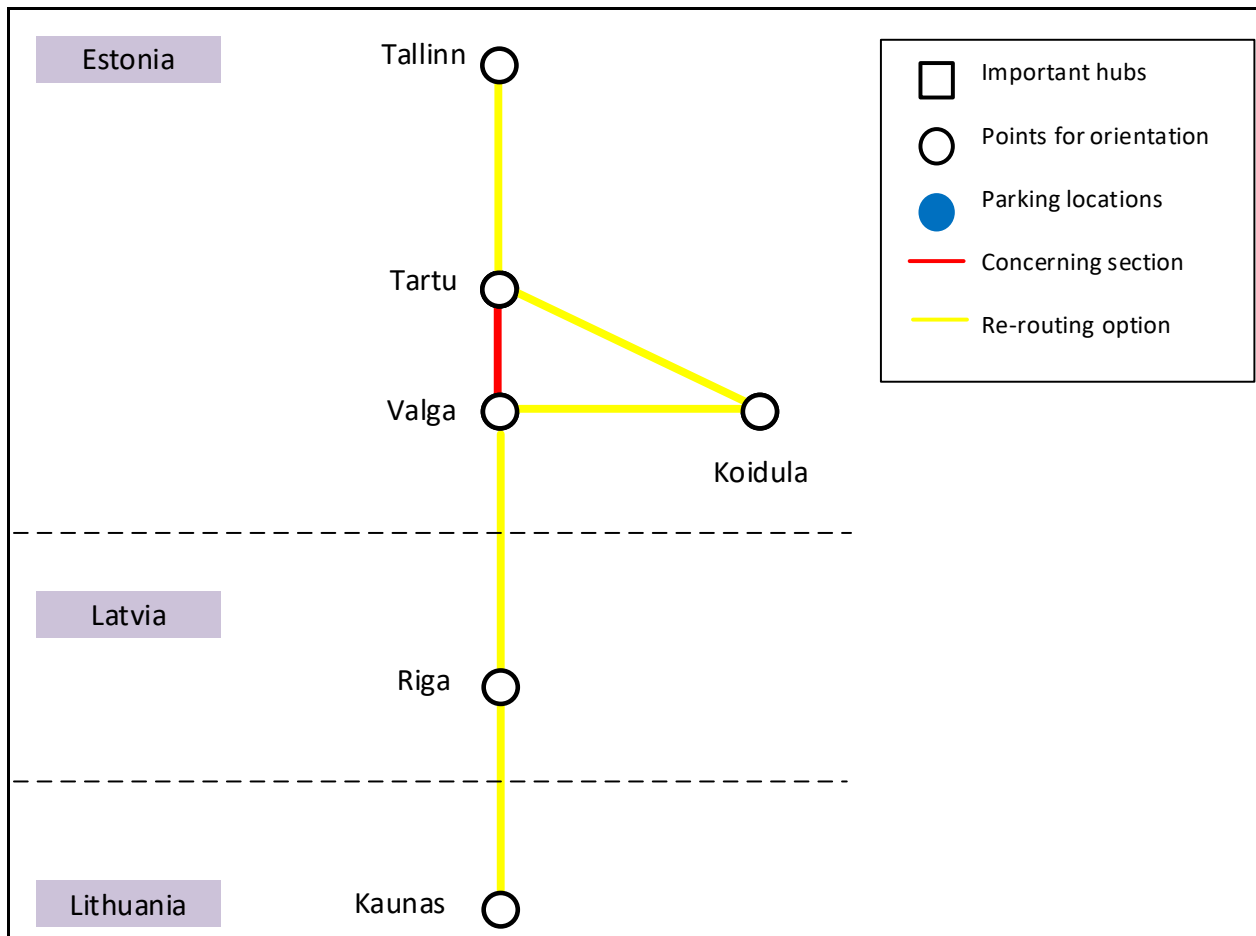


When the route Jelgava - Radviliskis is blocked re-routing options are:

| Route                                     |
|---|
| Kaunas – Vilnius – Turmantas - Daugavpils |

## 21. Re-routing scenario for section Valga - Tartu

Schematic map including re-routing options:



When the route Valga - Tartu is blocked re-routing options are:

| Route                   |
|-------------------------|
| Valga – Koidula - Tartu |